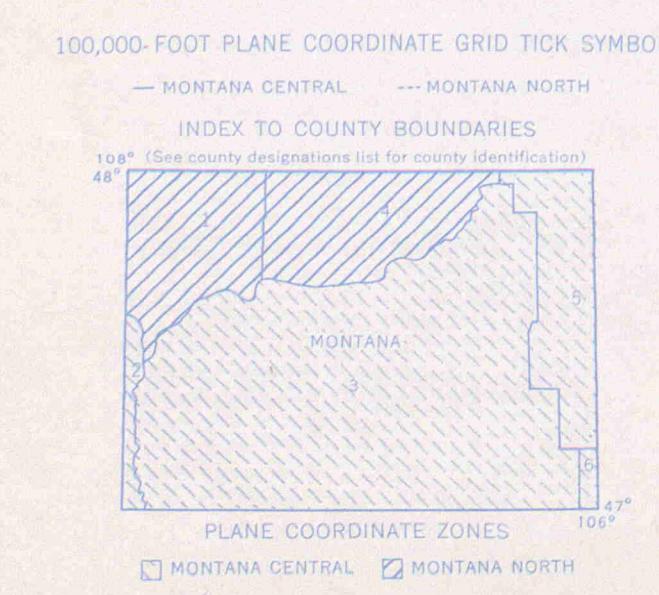
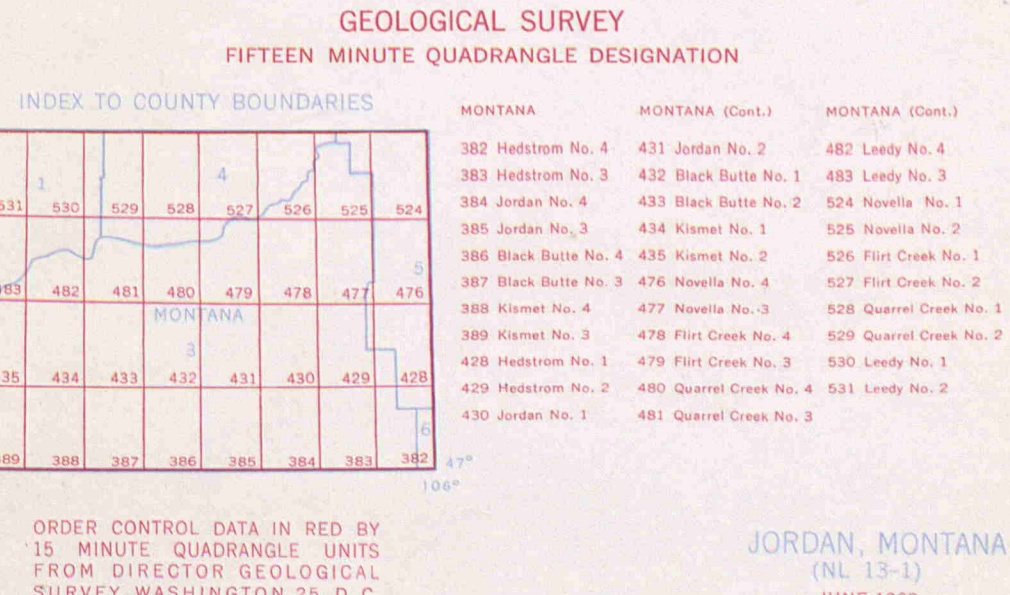
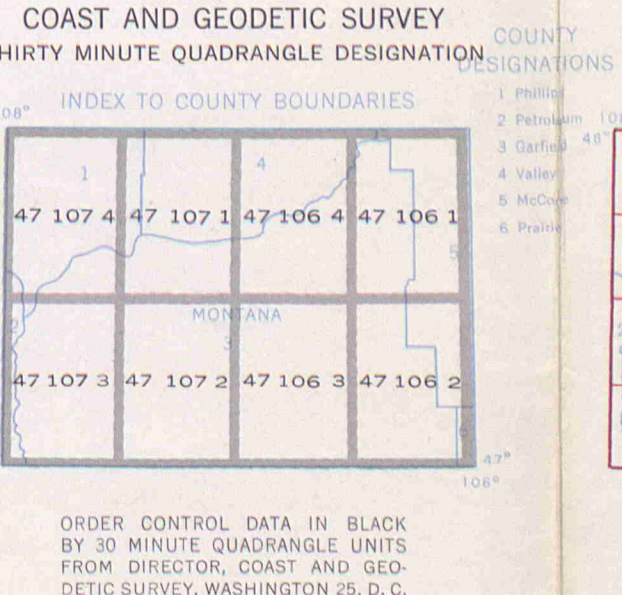
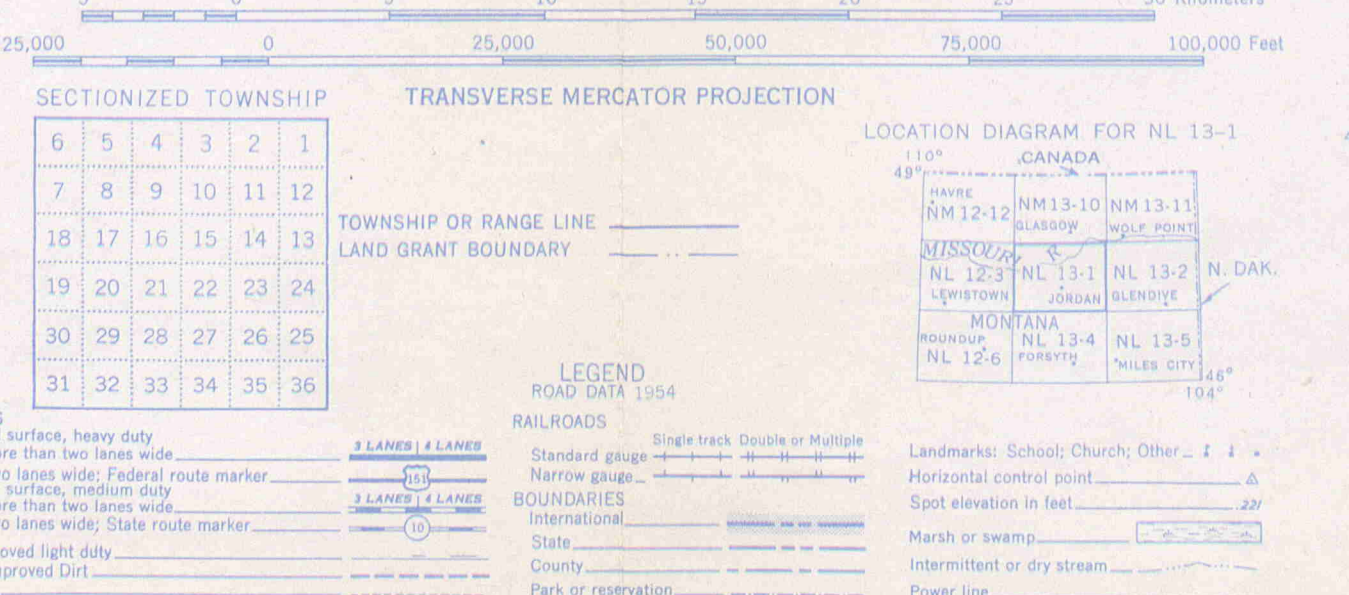



Base prepared by the Army Map Service (ASSG), Corps of Engineers, U. S. Army, Washington, D. C. Compiled in 1955 by photogrammetric methods. Horizontal and vertical control by USCGS, USGS, and CE. Aerial photography 1951-57. Photography field annotated 1954.



- Coast & Geodetic Survey**
- Monumented Point - First Order
 - Monumented Point - Second Order
 - Monumented Point - Third Order
 - Located Object - Third Order
 - See separate index for names of numbered stations
 - Station reported not recovered
 - Measured Base - Electronic or Taped
 - Line of triangulation observed
 - Line of triangulation observed from one end only
 - Measured Length - Electronic or Taped
 - Theodolite Traverse - Electronic Distance
 - Transit Traverse - Taped Distance Third Order
 - Transit Traverse and Leveling Third Order
- Geological Survey**
- Monumented Point - First Order
 - Monumented Point - Second Order
 - Monumented Point - Third Order
 - Located Object - Third Order

- Coast & Geodetic Survey**
- First Order
 - Second Order
 - Third Order
- Geological Survey**
- First Order
 - Second Order
 - Third Order
- STATE SURVEY CONTROL**
- Horizontal or Vertical
- ROADS**
- Hard surface, heavy duty
 - More than two lanes wide
 - Two lanes wide; Federal route marker
 - Hard surface, medium duty
 - More than two lanes wide
 - Two lanes wide; State route marker
 - Improved light duty
 - Unimproved dirt
 - Trail
- RAILROADS**
- Standard gauge
 - Narrow gauge
 - International
- BOUNDARIES**
- State
 - County
 - Park or reservation
- LANDMARKS**
- School; Church; Other
 - Spot elevation in feet
 - Marsh or swamp
 - Horizontal control point
 - Spot elevation in feet
 - Marsh or swamp
 - Horizontal control point
 - Spot elevation in feet
 - Marsh or swamp
 - Horizontal control point
 - Spot elevation in feet



FEBRUARY 1963
PUBLISHED AND PRINTED BY:
U. S. DEPARTMENT OF COMMERCE
COAST AND GEODETIC SURVEY
WASHINGTON D. C.

INDEX TO
NUMBERED HORIZONTAL CONTROL STATIONS
by the
Coast and Geodetic Survey

QUADS 471061-2-3-4 & 471071-2-3-4
MONT
LATITUDE 47°00' TO 48°00'
LONGITUDE 106°00' TO 108°00'
DIAGRAM NL 13-1 JORDAN

KEY NO.	STATION NAME	QUAD NO.	STATION NO.
1.	BM G 68 GLO 1/4 SECTION CORNER S3-S2		
2.	WOLF TIE WOLF (USE)		
3.	WEST BASE (USE)		
4.	FT PECK, AET SHORTWAVE RADIO, MAST		
5.	FORT PECK DAM (USE)		
6.	BM N 256 STAKE NO 179		
7.	FT MUSSELSHELL (USE)		
8.	FORGEY (USE) (1948)		
9.	HORN (MORC)		

KEY NO.	STATION NAME	QUAD NO.	STATION NO.
---------	--------------	----------	-------------